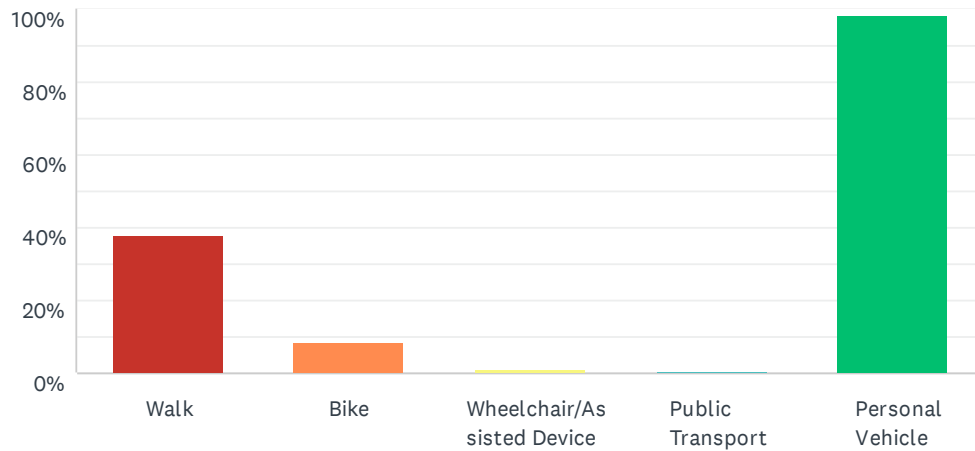


Q1 How do you typically travel around your community? Select all that apply.

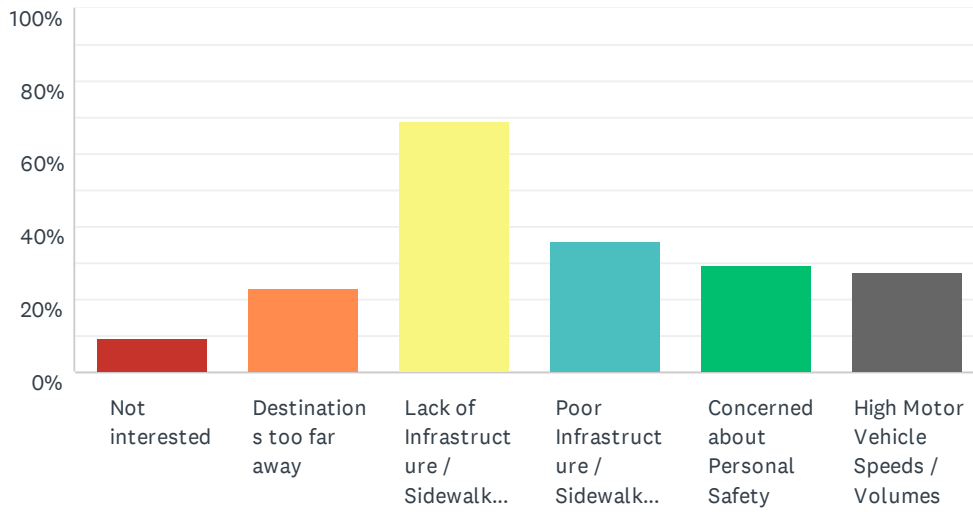
Answered: 246 Skipped: 0



ANSWER CHOICES	RESPONSES	
Walk	37.80%	93
Bike	8.54%	21
Wheelchair/Assisted Device	0.81%	2
Public Transport	0.41%	1
Personal Vehicle	98.37%	242
Total Respondents: 246		

Q2 What barriers keep you from walking or biking?

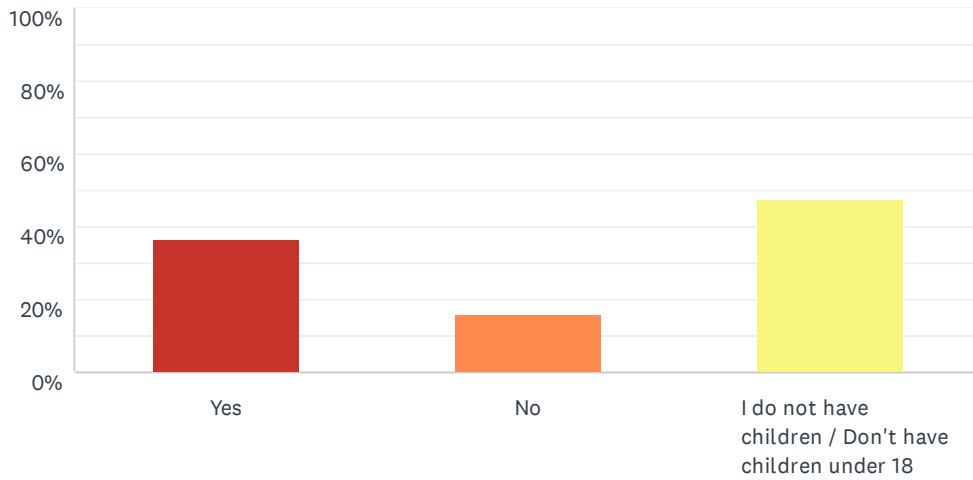
Answered: 237 Skipped: 9



ANSWER CHOICES	RESPONSES	
Not interested	9.70%	23
Destinations too far away	23.21%	55
Lack of Infrastructure / Sidewalk / Bike Path	68.78%	163
Poor Infrastructure / Sidewalk Condition	35.86%	85
Concerned about Personal Safety	29.54%	70
High Motor Vehicle Speeds / Volumes	27.43%	65
Total Respondents: 237		

Q3 Do your children (under age 18) walk or bike?

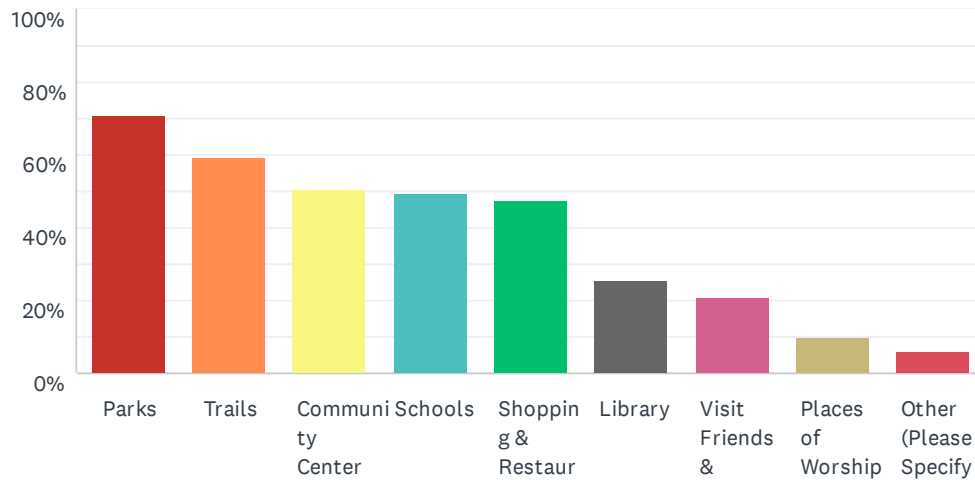
Answered: 244 Skipped: 2



ANSWER CHOICES	RESPONSES	
Yes	36.48%	89
No	15.98%	39
I do not have children / Don't have children under 18	47.54%	116
TOTAL		244

Q4 What places would you most like to be able to reach while walking or biking? Select up to 4.

Answered: 240 Skipped: 6



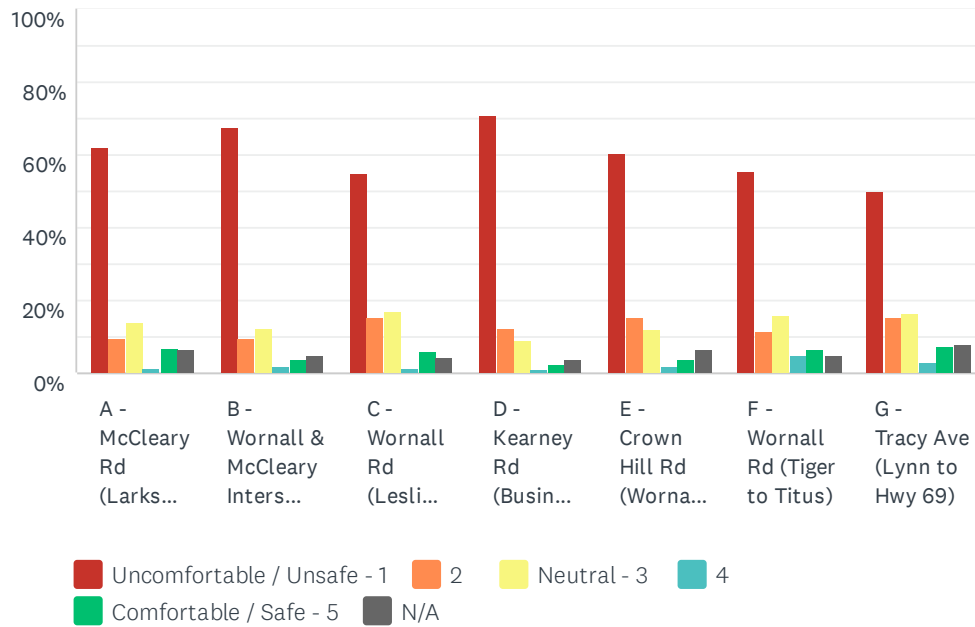
ANSWER CHOICES	RESPONSES
Parks	70.83% 170
Trails	59.58% 143
Community Center	50.42% 121
Schools	49.58% 119
Shopping & Restaurants	47.50% 114
Library	25.42% 61
Visit Friends & Family	21.25% 51
Places of Worship	10.00% 24
Other (Please Specify)	6.25% 15
Total Respondents: 240	

Safe Streets - Excelsior Springs

#	OTHER (PLEASE SPECIFY)	DATE
1	The Excelsior Springs Museum & Archives!	2/27/2021 10:19 AM
2	Along St. Louis Avenue	2/25/2021 11:30 PM
3	We stay only in our neighborhood because there are lack of sidewalks and don't want to cross the road to get to a short distance sidewalk.	2/24/2021 9:25 PM
4	Not interested in bike paths.. very few people are going to ride bikes to or through Excelsior	2/24/2021 8:41 PM
5	Work	2/24/2021 4:36 PM
6	a sidewalk infrastructure throughout the whole city would make the community much more user friendly, aesthetically pleasing and significantly more recreational	2/24/2021 3:45 PM
7	It's amazes me that we don't have sidewalks from downtown to Walmart... we have no access to groceries by foot! Food dessert in Excelsior Springs. Accessible sidewalks would help for all and our Job Corps students as well.	2/23/2021 10:22 PM
8	Neighborhoods	2/23/2021 6:33 PM
9	Neighborhood	2/19/2021 8:06 PM
10	All	2/19/2021 6:13 PM
11	wineries	2/19/2021 1:01 PM
12	Would be nice to be able to walk or jog for exercise without being in road ways	2/19/2021 8:59 AM
13	I don't walk anywhere	2/17/2021 10:24 PM
14	Gas station	2/17/2021 7:33 PM
15	Skate park	2/17/2021 12:06 PM

Q5 Looking at the map above in terms of walkability and safety, rate the following areas.

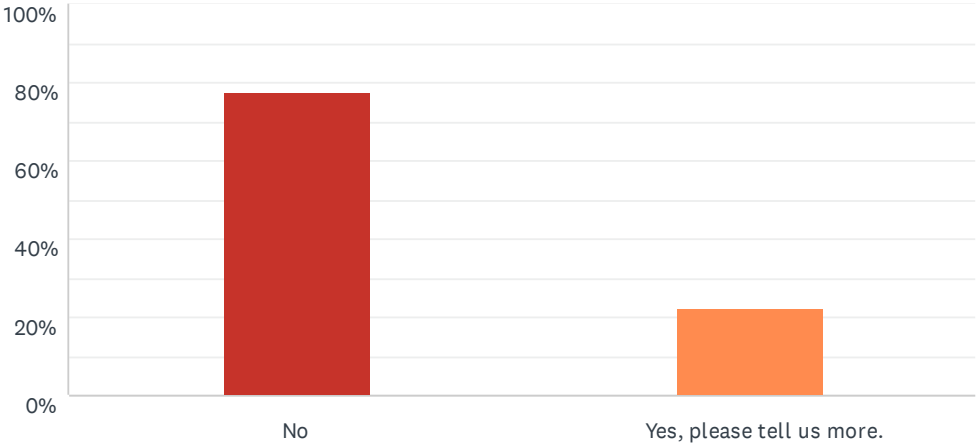
Answered: 242 Skipped: 4



	UNCOMFORTABLE / UNSAFE - 1	2	NEUTRAL - 3	4	COMFORTABLE / SAFE - 5	N/A	TOTAL	WEIGHTED AVERAGE
A - McCleary Rd (Larkspur to Vintage)	61.86% 146	9.32% 22	13.98% 33	1.69% 4	6.78% 16	6.36% 15	236	1.74
B - Wornall & McCleary Intersection	67.37% 159	9.32% 22	12.29% 29	2.12% 5	3.81% 9	5.08% 12	236	1.58
C - Wornall Rd (Leslie to Crown Hill)	55.13% 129	15.38% 36	17.09% 40	1.71% 4	5.98% 14	4.70% 11	234	1.83
D - Kearney Rd (Business District)	70.76% 167	12.71% 30	8.90% 21	0.85% 2	2.54% 6	4.24% 10	236	1.45
E - Crown Hill Rd (Wornall to Coronado)	60.26% 141	15.38% 36	11.97% 28	2.14% 5	3.85% 9	6.41% 15	234	1.65
F - Wornall Rd (Tiger to Titus)	55.74% 131	11.49% 27	16.17% 38	5.11% 12	6.38% 15	5.11% 12	235	1.89
G - Tracy Ave (Lynn to Hwy 69)	50.00% 116	15.52% 36	16.38% 38	3.02% 7	7.33% 17	7.76% 18	232	1.94

Q6 Have you ever been in a crash or close call while walking or biking in Excelsior Springs?

Answered: 238 Skipped: 8



ANSWER CHOICES	RESPONSES	
No	77.73%	185
Yes, please tell us more.	22.27%	53
TOTAL		238

Safe Streets - Excelsior Springs

#	YES, PLEASE TELL US MORE.	DATE
1	Little to no shoulder on Orrick Road walking to Golf Course from Elm Road, drivers get uncomfortably close.	2/28/2021 12:16 PM
2	cross country student running from Tiger Dr to Tracy to get to 69 trail. It is VERY dangerous. There is no should along that stretch of Tracy and cars are up & down it constantly. When it starts to get dark, you can not see walkers/joggers.	2/28/2021 8:19 AM
3	Areas by Elms/Lake Maurer have high traffic, no sidewalks. Used by multiple runners/walkers/bikers. Have almost been hit by speeding car 5 times	2/26/2021 4:50 PM
4	St. Louis av	2/25/2021 11:30 PM
5	Crossing from 69 highway to Lynn road on Tracy. Traveling on side of road and car was coming and barely missed us biking.	2/25/2021 3:55 PM
6	My children have walked from HS and several times a car has come to close.	2/25/2021 12:07 PM
7	Down town Excelsior, coming out of my building almost got hit several times while crossing the street, already in the middle of the road, cars come and thing that regardless of me crossing they get to go. In Missouri, do pedestrians not have the right of way? I have noticed how little crosswalks there are specially down town where people are more likely to walk to venues.	2/25/2021 9:49 AM
8	About hit someone walking as I came up over the hill because there was no sidewalk for her to be on.	2/25/2021 9:16 AM
9	Don't bike.. no interest	2/24/2021 8:41 PM
10	Had a few times while walking on Lynn rd that I felt better to step off the side of road because a car was not moving over and traveling fast	2/24/2021 7:31 PM
11	Biking, was almost hit.	2/24/2021 7:23 PM
12	Running on rainbow trail at the intersection of Rea ST.	2/24/2021 4:44 PM
13	cars driving too fast, no sidewalks, hills, while walking especially, would love to bike but nowhere to do this safely save small asphalt strip	2/24/2021 4:38 PM
14	We went across the road and they never saw me and another time someone was on their phone not paying attention	2/24/2021 4:36 PM
15	Cars have honked and run me off the road.	2/24/2021 4:33 PM
16	Tons of close calls any time I run on the streets. I just avoid running on the streets at all costs now. The more sidewalks and places I can run in town, the better!	2/24/2021 3:53 PM
17	no sidewalks vehicles splash us for fun swerve at us honk and scare us	2/24/2021 3:46 PM
18	Due to the lack of sidewalks & walk trails walkers/bikers are subject to walking on roads and/or shoulders. It is not uncommon for vehickes to speed by too close to the walker/biker with verbal comments and/or throw things	2/24/2021 3:45 PM
19	Crossing 69 hywy onto crown hill	2/24/2021 3:14 PM
20	When crossing 69 highway we waited for the crossing signal to tell us to walk, a car ran through the red light and almost hit myself and my grandchildren.	2/24/2021 12:09 PM
21	Cars travel too fast at wornall and mccleary.	2/23/2021 7:19 PM
22	No sidewalks and someone almost hit my son and I while biking. We had on bright colors and it was daylight	2/23/2021 3:42 PM
23	Going under the train bridge at Jesse James and Wornall both driving and walking. you have to be just at the right angle to see someone coming from either side. Also the crosswalk across Jesse James by Westview. Even with a crossing guard people still go fast and almost get them while they are making sure our kids can get across safely.	2/22/2021 5:14 PM
24	Cars parked in street makes it hard for cars to see you	2/21/2021 1:15 PM
25	On West side by Walmart and crown hill.	2/20/2021 1:50 PM

Safe Streets - Excelsior Springs

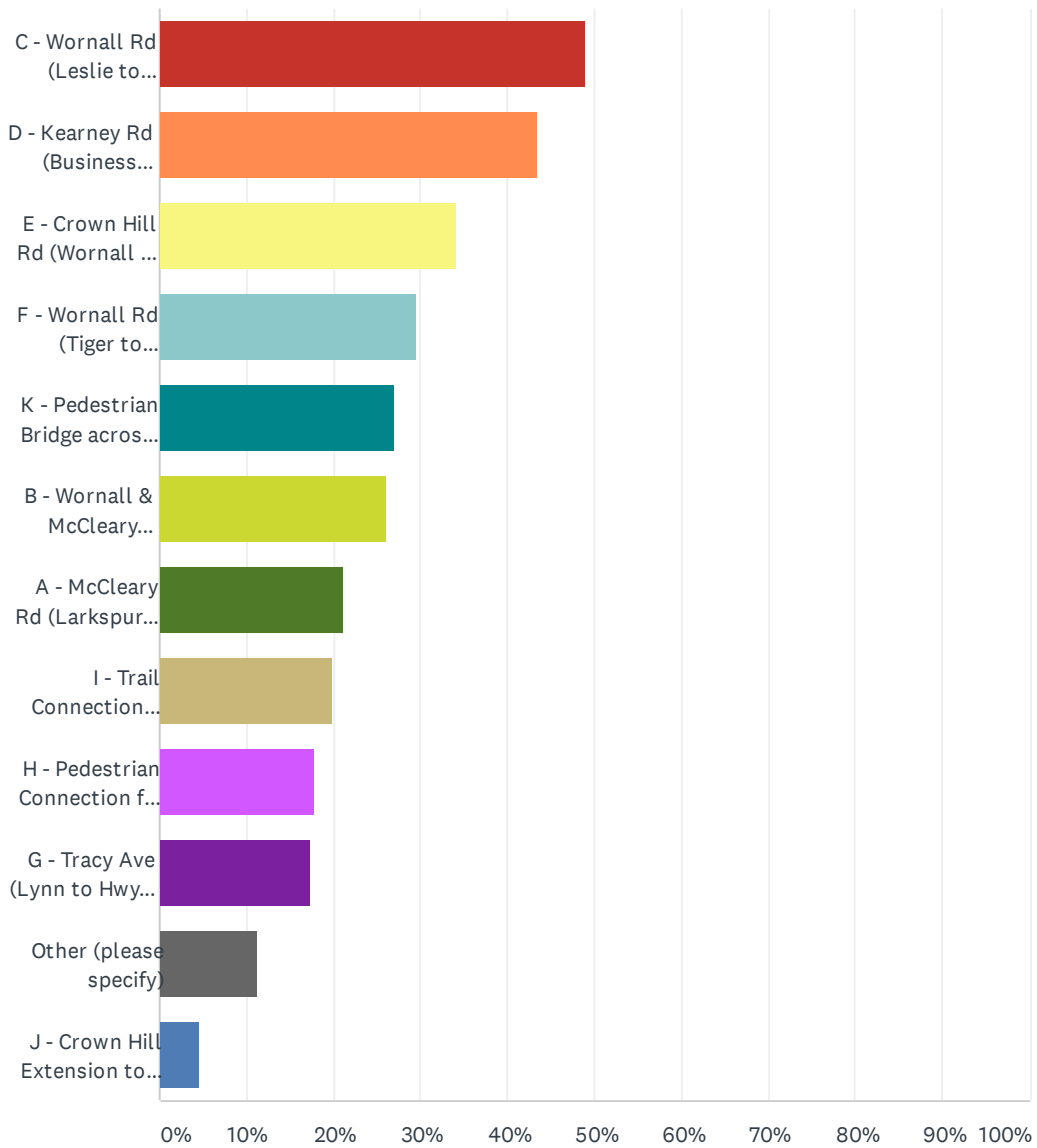
26	Walking along Wornall between Crown Hill Road and Leslie I've had to move into the grass to protect myself from cars. There is no safe place to walk.	2/20/2021 9:03 AM
27	Walking in front of my house nearly getting side shipped all the time. S. Titus	2/19/2021 8:34 PM
28	My children would walk home from Hs to North Titus using Wornall has been past several times by cars going to fast. Instead of walking home, they now wait an hour at school or CC for someone to pick them up.	2/19/2021 7:32 PM
29	It was a long time ago (15 or so years ago) but a city truck cut took close to me while I was biking near the golf course, I had to take the ditch and the truck never stopped.	2/19/2021 6:29 PM
30	Blind hill, b on map, couldn't see car while walking.	2/19/2021 5:52 PM
31	Walkers texting and unaware to walk online to allow bikers to pass. I said "passing on your left" and they stepped left right in front of me.	2/19/2021 2:06 PM
32	Got hit by a car mirror as they passed walking on a local street.	2/19/2021 12:04 PM
33	While running, I was on side of road due to no sidewalks and a car sped past me and almost hit me with their side mirror	2/19/2021 11:56 AM
34	Just walking on my own street I've had some near misses	2/19/2021 11:33 AM
35	have to jog on roads around titus, people fly through there and do not pay attention, I have almost been hit multiple times.	2/19/2021 11:03 AM
36	Cars just drive so fast. And due to there being no sidewalks we were on the road.	2/19/2021 10:58 AM
37	High speed traffic when trying to walk my kids to Westview. No sidewalks makes this super difficult from Jesse James traffic.	2/19/2021 10:49 AM
38	Which time? It's a daily occurrence as an avid cyclist/runner. People intentionally try to hit you and run/scare you off the road because they don't understand traffic laws of yielding.	2/19/2021 10:34 AM
39	lots of accidents at intersections of E and D	2/19/2021 10:25 AM
40	I used to jog in the mornings with my dogs before the sun came up, driver did not see us until they were right up on us. I wear high visual just for this reason but to no avail this time. Street lights and sidewalks are definitely needed more so for our children.	2/19/2021 10:01 AM
41	I have had several people swerve quickly around me along Wornall Rd. because they didn't notice me until the last second. I will no longer walk my children to Century Park even though it's only 0.8 miles away for this reason.	2/19/2021 9:00 AM
42	Fender bender at Tiger Dr and Wornall stop sign	2/18/2021 10:13 PM
43	Kids running biking and walking from school don't tend to pay much attention while on the roads. Many times they dart out or across with little regard for traffic. I also witnessed many instances of reckless regard in part of the drivers who fly up and down wornall.	2/18/2021 8:37 AM
44	Walking to the trail passed Vintage. The hill on McCleary- you can only all in a deep ditch or on the side of the road. People pop over that hill going extremely fast.	2/18/2021 7:27 AM
45	Multiple times attempting to walk to community center from madison. I have quit walking due to all the traffic and cars parked all over the place causing other cars to swerve.	2/18/2021 4:31 AM
46	A few times downtown on Marietta going towards state park	2/17/2021 11:30 PM
47	Several times trying to walk to the west side from downtown especially the train underpass by thunderbird electric	2/17/2021 10:43 PM
48	Cars tend to Steer towards walkers/runners	2/17/2021 7:52 PM
49	Almost been hit walking by speeding cars by Northwind Dr walking the neighborhood.	2/17/2021 7:33 PM
50	People speed through the intersection by Burger King coming into town. Sometimes they run the red light.	2/17/2021 4:16 PM
51	While walking, a car coming over the hill too fast didn't see that we were crossing at Tracy and Lynn.	2/17/2021 3:25 PM

Safe Streets - Excelsior Springs

52	I ride a bike and the sidewalks are too narrow for biking so I always stay on the road. We need bike paths around town. I have had some close calls-especially when I ride my bike downtown.	2/17/2021 2:31 PM
53	Drivers not stopping while children crossing the streets	2/17/2021 12:47 PM

Q7 Looking at the map above, which three areas would be your top priority for improvements.

Answered: 241 Skipped: 5



Safe Streets - Excelsior Springs

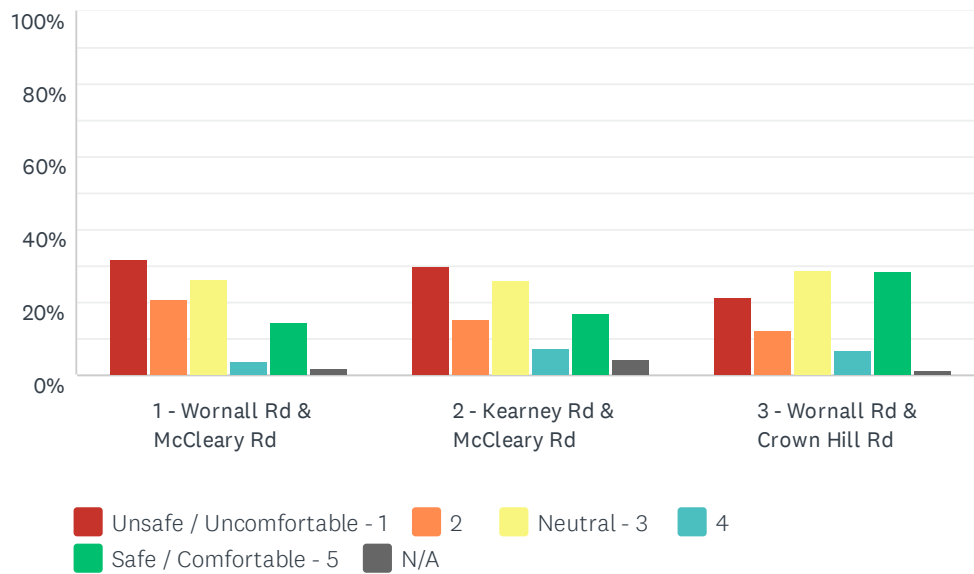
ANSWER CHOICES	RESPONSES	
C - Wornall Rd (Leslie to Crown Hill)	48.96%	118
D - Kearney Rd (Business District)	43.57%	105
E - Crown Hill Rd (Wornall to Coronado)	34.02%	82
F - Wornall Rd (Tiger to Titus)	29.46%	71
K - Pedestrian Bridge across 69	26.97%	65
B - Wornall & McCleary Intersection	26.14%	63
A - McCleary Rd (Larkspur to Vintage)	21.16%	51
I - Trail Connection along 69 Hwy	19.92%	48
H - Pedestrian Connection from McCleary to Crown Hill Rd	17.84%	43
G - Tracy Ave (Lynn to Hwy 69)	17.43%	42
Other (please specify)	11.20%	27
J - Crown Hill Extension to NE 144th St	4.56%	11
Total Respondents: 241		

Safe Streets - Excelsior Springs

#	OTHER (PLEASE SPECIFY)	DATE
1	Isley blvd incomplete	2/28/2021 11:15 AM
2	St. Louis ab	2/25/2021 11:30 PM
3	All areas should be safe, crazy to just choose one. My walking needs are not the same as my neighbors.	2/25/2021 9:49 AM
4	Tracy to Brunke on Lynn Rd	2/25/2021 12:30 AM
5	None. Bike paths would be under utilized .. too costly..	2/24/2021 8:41 PM
6	It would be great if there was sidewalk that connected the fitness park along Lynn road to the sidewalk in front of the catholic church at the corner of Lynn and Tracy. Plus it would be nice if there was a sidewalk connecting the sidewalk in front of said catholic church to the sidewalk at the community center. Something that would make it so you can walk past the high school without jumping curbs with a stroller or feel like you're going to cause an intruder alert.	2/24/2021 8:11 PM
7	Dunbar needs better sidewalks- near Kibler park	2/24/2021 6:34 PM
8	anything that connects and makes the mileage significant and allows those who need it safe passage to grocery etc	2/24/2021 4:38 PM
9	why does the map ignore our other neighborhoods the whole city is not represented this is poorly done only rich neighborhoods and business covered	2/24/2021 3:46 PM
10	Across the field where middle school students who walk home are forced to walk through tall grass, ice and snow, and mud to get home.	2/24/2021 12:09 PM
11	Not applicable	2/20/2021 8:25 AM
12	There's sidewalk downtown that needs fixed by Job Corp	2/19/2021 10:48 PM
13	Sout Titus	2/19/2021 8:34 PM
14	Jesse james road	2/19/2021 4:56 PM
15	Lynn Rd from Tracy to Brunke	2/19/2021 1:50 PM
16	How about the east side? It's a disgrace!	2/19/2021 1:10 PM
17	bike path from downtown along main to Italian way and up to 69 and over to 92 hwy	2/19/2021 1:01 PM
18	You NEED to get sidewalks around the new and existing schools and not waste the money like last time you put sidewalks in the routes on old orchard etc. ridiculus.	2/19/2021 11:24 AM
19	I would like to see our neighborhoods receive sidewalks. Would make it easier for	2/19/2021 8:59 AM
20	Sidewalk k ks going towards the skate parks area	2/17/2021 11:30 PM
21	Pedestrian lane for the RR underpass by thunderbird electric	2/17/2021 10:43 PM
22	Lodwick & Wornall by new school	2/17/2021 10:24 PM
23	Lodwick needs a sidewalk, especially with the addition of the school. Traffic travels much over the limit and is heavy.	2/17/2021 6:38 PM
24	I would like longer bike specific trails I love biking but don't like riding on the streets. So usually end up going to smithville lake trails	2/17/2021 5:19 PM
25	East side of town	2/17/2021 4:44 PM
26	Tiger/Lynn north to Brunke Rd	2/17/2021 1:36 PM
27	B	2/17/2021 12:06 PM

Q8 Looking at the map above in terms of drivability. Rate the following intersections.

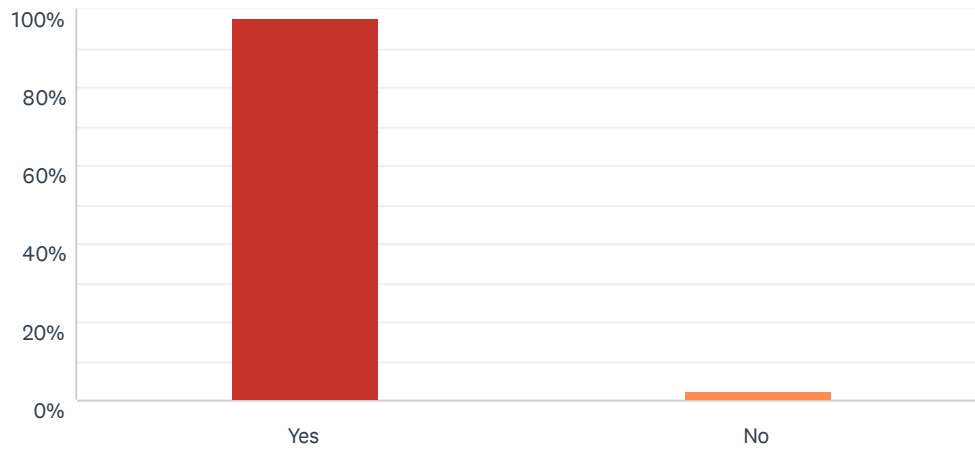
Answered: 233 Skipped: 13



	UNSAFE / UNCOMFORTABLE - 1	2	NEUTRAL - 3	4	SAFE / COMFORTABLE - 5	N/A	TOTAL	WEIGHTED AVERAGE
1 - Wornall Rd & McCleary Rd	32.03% 74	20.78% 48	26.41% 61	3.90% 9	14.72% 34	2.16% 5	231	2.47
2 - Kearney Rd & McCleary Rd	30.13% 69	15.28% 35	25.76% 59	7.42% 17	17.03% 39	4.37% 10	229	2.64
3 - Wornall Rd & Crown Hill Rd	21.74% 50	12.61% 29	29.13% 67	6.96% 16	28.26% 65	1.30% 3	230	3.07

Q9 Would you support street and sidewalk improvements to provide a safer walking experience in our community?

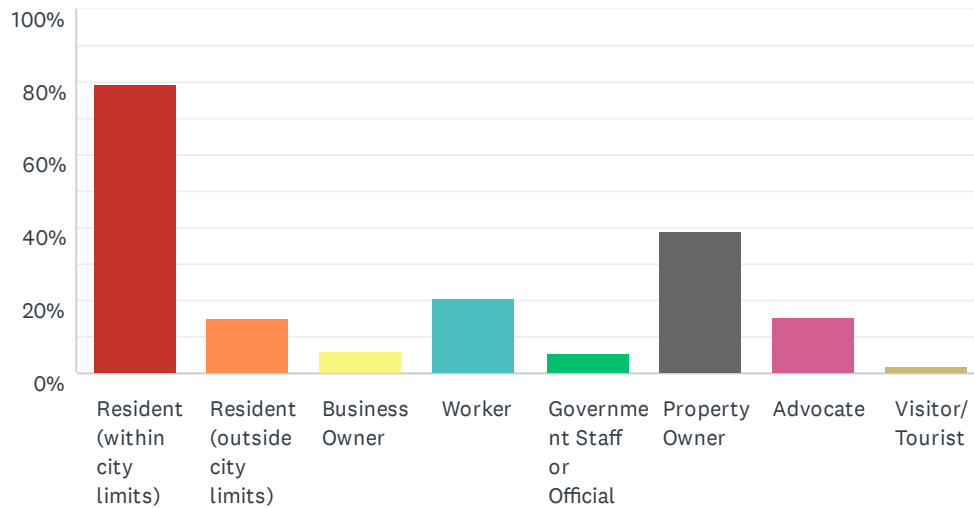
Answered: 240 Skipped: 6



ANSWER CHOICES	RESPONSES	
Yes	97.50%	234
No	2.50%	6
TOTAL		240

Q10 How would you describe your relationship to Excelsior Springs? Select all that apply.

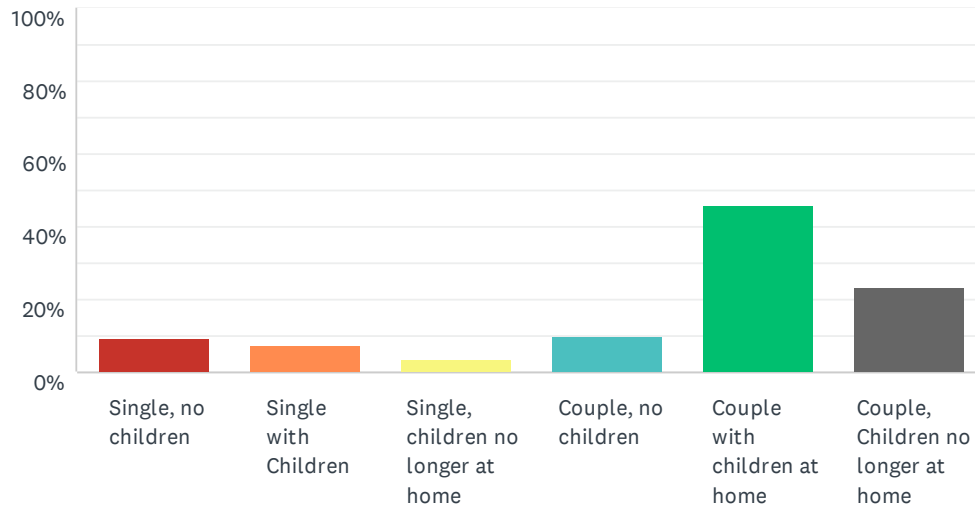
Answered: 244 Skipped: 2



ANSWER CHOICES	RESPONSES	
Resident (within city limits)	79.51%	194
Resident (outside city limits)	15.16%	37
Business Owner	6.15%	15
Worker	20.49%	50
Government Staff or Official	5.33%	13
Property Owner	38.93%	95
Advocate	15.57%	38
Visitor/Tourist	2.05%	5
Total Respondents: 244		

Q11 Please describe your household status.

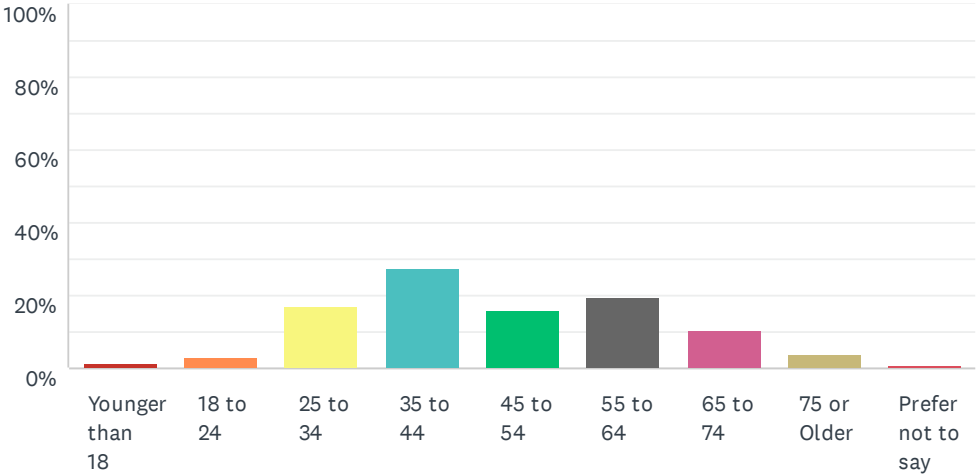
Answered: 244 Skipped: 2



ANSWER CHOICES	RESPONSES	
Single, no children	9.43%	23
Single with Children	7.38%	18
Single, children no longer at home	3.69%	9
Couple, no children	10.25%	25
Couple with children at home	45.90%	112
Couple, Children no longer at home	23.36%	57
TOTAL		244

Q12 What is your age?

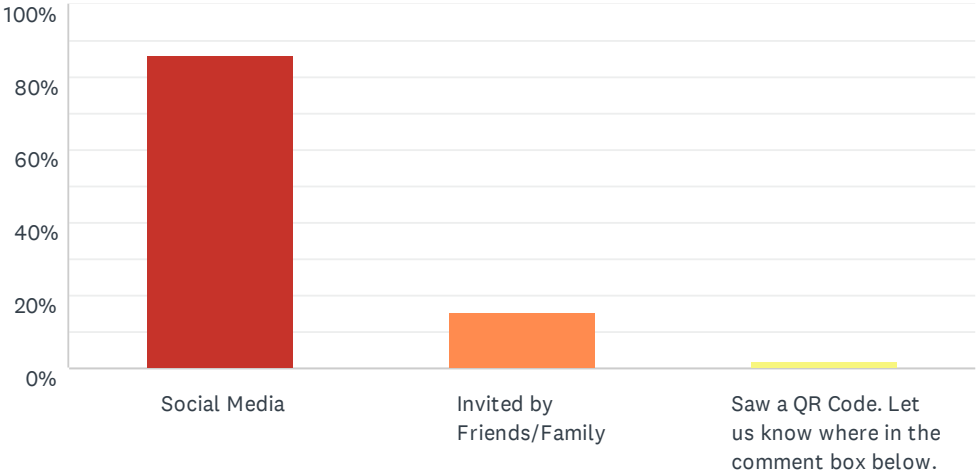
Answered: 243 Skipped: 3



ANSWER CHOICES	RESPONSES
Younger than 18	1.65% 4
18 to 24	2.88% 7
25 to 34	16.87% 41
35 to 44	27.57% 67
45 to 54	16.05% 39
55 to 64	19.34% 47
65 to 74	10.70% 26
75 or Older	4.12% 10
Prefer not to say	0.82% 2
TOTAL	243

Q13 Where did you receive the link to this survey?

Answered: 217 Skipped: 29



ANSWER CHOICES	RESPONSES	
Social Media	86.18%	187
Invited by Friends/Family	15.67%	34
Saw a QR Code. Let us know where in the comment box below.	1.84%	4
Total Respondents: 217		

Safe Streets - Excelsior Springs

#	OTHER (PLEASE SPECIFY)	DATE
1	City shared link	3/1/2021 8:01 AM
2	Email from community center	2/27/2021 11:53 AM
3	email invitation	2/27/2021 10:19 AM
4	Direct e-mail from City office	2/26/2021 9:39 PM
5	Email Invitation	2/26/2021 2:27 PM
6	Email	2/26/2021 12:32 PM
7	Emailed directly.	2/26/2021 12:21 PM
8	e-mail	2/25/2021 3:12 PM
9	Community Center email	2/25/2021 9:49 AM
10	Email	2/25/2021 7:17 AM
11	Email	2/24/2021 9:25 PM
12	Email	2/24/2021 9:05 PM
13	Email	2/24/2021 7:31 PM
14	Email	2/24/2021 7:29 PM
15	CC email	2/24/2021 6:56 PM
16	e mail	2/24/2021 6:09 PM
17	In my email from community center.	2/24/2021 5:33 PM
18	email	2/24/2021 5:04 PM
19	email	2/24/2021 4:50 PM
20	Email	2/24/2021 4:44 PM
21	email	2/24/2021 4:38 PM
22	Email	2/24/2021 4:33 PM
23	Community center sent it	2/24/2021 4:04 PM
24	Email (community center member)	2/24/2021 3:53 PM
25	emailed	2/24/2021 2:48 PM
26	City Website	2/23/2021 2:39 PM
27	Don't raise a tax for this. This City is taxing us to death!	2/22/2021 3:05 AM
28	Facebook	2/19/2021 10:48 PM
29	Courtney Cole	2/19/2021 9:49 AM
30	Rotary	2/18/2021 5:37 PM
31	Chamber meeting	2/17/2021 10:43 PM
32	Please out better side walks by the skate park	2/17/2021 12:06 PM

Q14 If you would like to continue receiving information on the Excelsior Springs - Safe Streets & Sidewalks project, please input your email address.

Answered: 88 Skipped: 158

Safe Streets - Excelsior Springs

#	RESPONSES	DATE
1	stephlynnwatt@sbcglobal.net	2/28/2021 12:16 PM
2	getphit@att.net	2/28/2021 8:19 AM
3	Borchertboysmama@gmail.com	2/26/2021 10:29 PM
4	markspohn@me.com	2/26/2021 9:39 PM
5	haddock.jane64@gmail.com	2/26/2021 1:56 PM
6	gannonboone@gmail.com	2/26/2021 12:32 PM
7	Pinkieshirts@aol.com	2/25/2021 11:30 PM
8	jbroadbent@ga.essd40.com	2/25/2021 3:55 PM
9	dhartman1930a@gmail.com	2/25/2021 3:35 PM
10	buddyfatcat@hotmail.com	2/25/2021 3:12 PM
11	Hgrizz1@yahoo.com	2/25/2021 3:05 PM
12	lisa.shelton09@gmail.com	2/25/2021 11:37 AM
13	simmons.remax@gmail.com	2/25/2021 10:25 AM
14	designgurl65@gmail.com	2/25/2021 9:49 AM
15	Terriwest1013@yahoo.com	2/25/2021 8:03 AM
16	mlgreim@hotmail.com	2/25/2021 12:30 AM
17	slsenger@sbcglobal.net	2/24/2021 10:21 PM
18	ncolbert@ga.essd40.com	2/24/2021 9:25 PM
19	schindlerj@hotmail.com	2/24/2021 7:31 PM
20	ansellfree@yahoo.com	2/24/2021 7:29 PM
21	scottishrob@hotmail.com	2/24/2021 6:56 PM
22	no	2/24/2021 6:09 PM
23	Gary.renne@gmail.com	2/24/2021 5:53 PM
24	josilinia@gmail.com	2/24/2021 5:33 PM
25	KLONICA@YMAIL.COM	2/24/2021 5:04 PM
26	Lindastallard773@yahoo.com	2/24/2021 4:55 PM
27	rolanda@kindasorta.net	2/24/2021 4:38 PM
28	csummers31@gmail.com	2/24/2021 4:33 PM
29	bbeales78@sbcglobal.net	2/24/2021 4:23 PM
30	Drbax23@gmail.com	2/24/2021 4:14 PM
31	halliejring@gmail.com	2/24/2021 3:53 PM
32	birdsnest@mchsi.com	2/24/2021 3:45 PM
33	theresahappy80@gmail.com	2/24/2021 2:45 PM
34	robinrobinson.remax@gmail.com	2/24/2021 12:37 PM
35	Thefamilyondunbar@gmail.com	2/23/2021 10:22 PM
36	Tylerrumore@gmail.com	2/23/2021 10:10 PM
37	brightangela80@gmail.com	2/23/2021 8:28 PM

Safe Streets - Excelsior Springs

38	drdr808@hotmail.com	2/23/2021 7:19 PM
39	Lsours@excelsiorsprings.gov	2/23/2021 2:39 PM
40	Melrumore@gmail.com	2/23/2021 1:14 PM
41	preston15@gmail.com	2/22/2021 9:25 PM
42	cakesmrtn@gmail.com	2/22/2021 5:14 PM
43	lharvey5906@yahoo.com	2/22/2021 3:05 AM
44	Cs101897@aol.com	2/20/2021 1:50 PM
45	salena70@yahoo.com	2/20/2021 8:25 AM
46	Joycegreen05@gmail.com	2/20/2021 8:05 AM
47	Jinxfisherd@sbcglobal.net	2/19/2021 8:06 PM
48	aleashamoffett@yahoo.com	2/19/2021 7:32 PM
49	Jsuckman@hotmail.com	2/19/2021 7:28 PM
50	Aprilbychance@gmail.com	2/19/2021 6:29 PM
51	Hemohr12@gmail.com	2/19/2021 6:26 PM
52	dodie.davidson2018@gmail.com	2/19/2021 4:11 PM
53	No thanks	2/19/2021 2:55 PM
54	gumbyhead920@gmail.com	2/19/2021 2:02 PM
55	mlgreim@hotmail.com	2/19/2021 1:50 PM
56	broadbentgreg@gmail.com	2/19/2021 1:25 PM
57	josephr4570@gmail.com	2/19/2021 1:10 PM
58	shopthemerchantile@yahoo.com	2/19/2021 1:01 PM
59	aschnell2012@yahoo.com	2/19/2021 12:56 PM
60	mikayla.gatlin@gmail.com	2/19/2021 11:37 AM
61	rgarootie@aol.com	2/19/2021 11:32 AM
62	bailyknapp@icloud.com	2/19/2021 11:03 AM
63	bwilkerson9287@gmail.com	2/19/2021 10:49 AM
64	russellwenz@yahoo.com	2/19/2021 10:34 AM
65	Don.LedfordFamily@gmail.com	2/19/2021 10:12 AM
66	saritalester@aol.com	2/19/2021 10:01 AM
67	langesavannah@gmail.com	2/19/2021 9:49 AM
68	BobandMarilynGerdes@gmail.com	2/19/2021 9:46 AM
69	Chris.bryant.1978@gmail.com	2/19/2021 9:33 AM
70	ashrenmit@gmail.com	2/19/2021 9:15 AM
71	briannacraig2013@gmail.com	2/19/2021 9:00 AM
72	I would like to see sidewalks in our neighborhoods to make it safer for families and kids.	2/19/2021 8:59 AM
73	shannon.heuer@yahoo.com	2/19/2021 8:54 AM
74	Tray.harkins3@gmail.com	2/19/2021 8:17 AM
75	kwinge@outlook.com	2/18/2021 5:37 PM

Safe Streets - Excelsior Springs

76	Rmalloy04@hotmail.com	2/18/2021 8:49 AM
77	m.mcdade3@outlook.com	2/18/2021 8:37 AM
78	k2thpal@aol.com	2/17/2021 7:54 PM
79	Gscmar49@outlook.com	2/17/2021 6:25 PM
80	Keegosupremo@gmail.com	2/17/2021 5:19 PM
81	jlmize91@msn.com	2/17/2021 3:25 PM
82	jibarney14@gmail.com	2/17/2021 3:23 PM
83	arnold.rhonda@sbcglobal.net	2/17/2021 2:46 PM
84	sieg33@hotmail.com	2/17/2021 2:31 PM
85	mauziei64671@yahoo.com	2/17/2021 2:30 PM
86	Acllouise@aol.com	2/17/2021 12:52 PM
87	Capturesbyaj@yahoo.com	2/17/2021 12:47 PM
88	Kujawa64024@gmail.com	2/17/2021 12:06 PM